







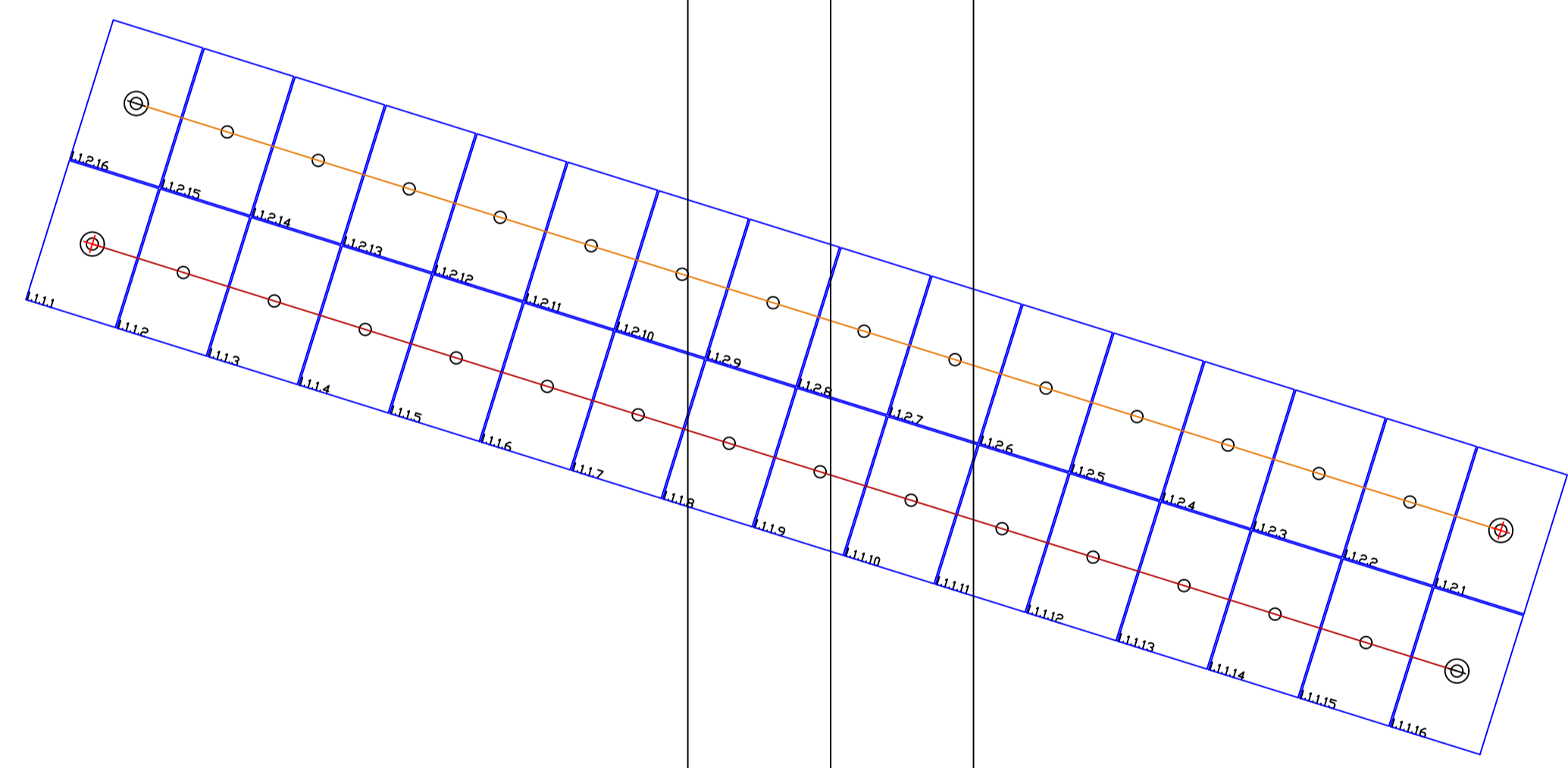
This drawing is copyright and may not be reproduced or used for any purpose other than that intended without the prior written agreement of REDUCE LIMITED

www.REDUCE-Eng.co.uk

NOTES:

-  BURIED AC CABLE ROUTE - NA
-  PV PANELS
-  BURIED DC CABLE ROUTE
-  SECURITY FENCE - (NOT REQUIRED)
-  SCREENING HEDGE
-  MAINTENANCE ACCESS - 2M CLEARANCE

NATIVE MIX OF TREES AND SHRUBS
 50% MAWTHORN (CRATAEGUS MONODONNA)
 10% BIRD CHERRY (PRUNUS PADUS)
 10% FIELD MAPLE (ACER CAMPESTRE)
 10% DOG ROSE (ROSA CANINA)
 10% HAZEL (CORYLUS AVELANA)
 10% BLACKTHORN (PRUNUS SPINOSA)
 ALL 80-100 CMS PLANTS



PL2	13/05/2024	ARRAY SCALE REDUCED
PL1	05/03/2023	UPDATED SITE PLAN - FENCING ALTERED
P1	20/02/2023	PRELIMINARY ISSUE

Rev.	Date	Description
------	------	-------------

Status
PLANNING ISSUE



Project
**MR & MRS SCOURFIELD,
 MILLFIELD FARM HOUSE**

Title
**GROUND MOUNTED SOLAR ARRAY
 GENERAL ARRANGEMENTS**

Project No. RL104-L02	Drawn GWT	Date 13/05/2024
Scale 1:500@A1	Drawing File	Checked ENG
Sheet No. RL104-L04	Rev. PL2	